

**WILDLIFE AND COUNTRYSIDE ACT 1981 – SECTION 53
WEST YORKSHIRE METROPOLITAN COUNTY COUNCIL DEFINITIVE MAP AND
STATEMENT FOR THE KIRKLEES AREA**

**KIRKLEES COUNCIL (KIRKBURTON 256 – MOOR LANE) DEFINITIVE MAP
MODIFICATION ORDER 2024**

This Order is made by Kirklees Council under Section 53(2)(b) of the Wildlife and Countryside Act 1981 (“the Act”) because it appears to that authority that the West Yorkshire Metropolitan County Council Definitive Map and Statement for the Kirklees Area require modification in consequence of an event specified in Section 53(3)(c)(i) namely the discovery by the Authority of evidence which (when considered with all other relevant evidence available to them) shows that a right of way which is not shown in map and statement subsists or is reasonably alleged to subsist over land in the area to which the map relates, being a right of way such that the land over which the right subsists is a restricted byway.

The Authority has consulted with every local authority whose area includes land to which the Order relates. Kirklees Council hereby order that:

1. For the purpose of this Order the relevant date is 09 November 2023.
2. The West Yorkshire Metropolitan County Council Definitive Map and Statement for the Kirklees Area shall be modified as described in Parts I & II of the Schedule and shown on the map attached to the Order.
3. This Order shall take effect on the date it is confirmed and may be cited as the “Kirklees Council (Kirkburton 256 – Moor Lane) Definitive Map Modification Order 2024”.

GIVEN UNDER the)
CORPORATE COMMON SEAL of)
THE BOROUGH OF KIRKLEES)
this Nineteenth day of January)
Two thousand and twenty four)



S - M

021043

Service Director – Legal, Governance & Commissioning/Authorised Signatory

**KIRKLEES COUNCIL (KIRKBURTON 256 – MOOR LANE), DEFINITIVE MAP
MODIFICATION ORDER 2024**

SCHEDULE

PART I – MODIFICATION OF THE DEFINITIVE MAP

DESCRIPTION OF PATH OR WAY TO BE ADDED

A restricted byway as indicated on the map annexed hereto by the broken green line at Farnley Tyas some 685 metres in length commencing at the eastern end of Manor Road west of Ash Croft at Grid Reference SE 1718 1279 (Point A on the map) and leading southerly for some 60 metres then southwesterly for some 625 metres to join Farnley Road opposite Farnley Mill at Grid Reference SE 1665 1244 (Point B on the map) with a varying width as shown excluded from the adjacent hereditaments on the 1910 Finance Act map (IR 134/6/72).

PART II

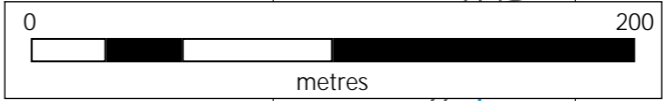
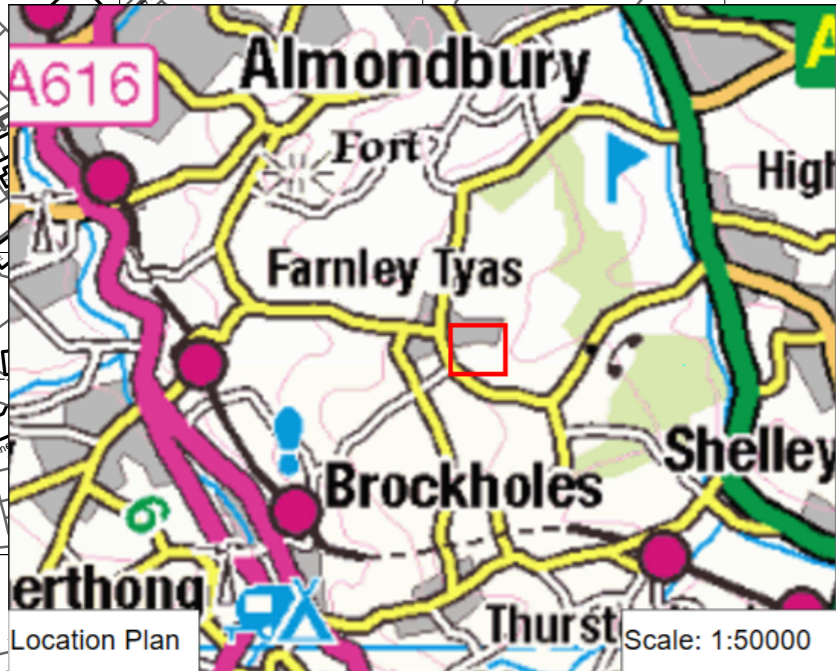
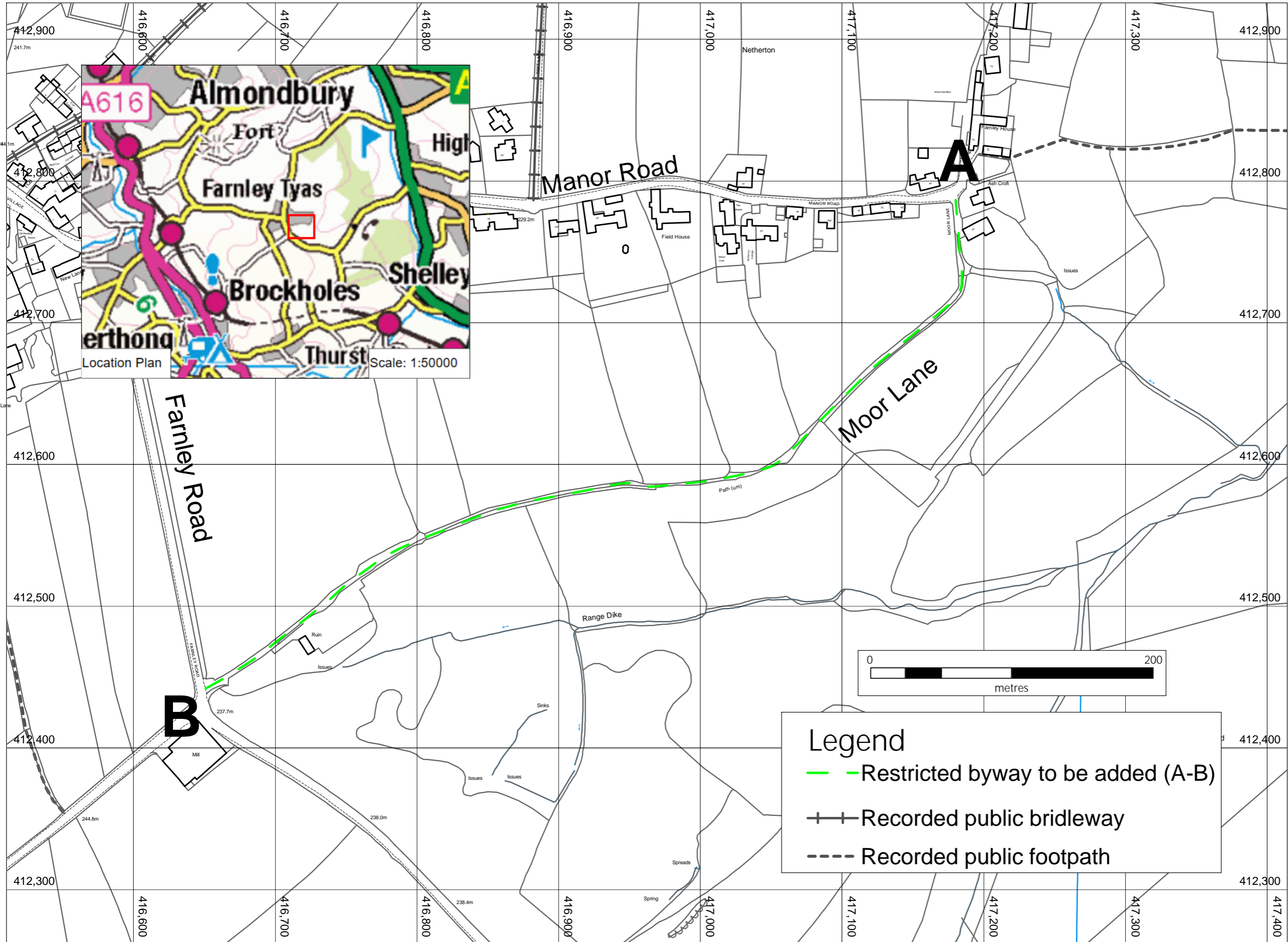
MODIFICATION OF DEFINITIVE STATEMENT

VARIATION OF PARTICULARS OF PATH OR WAY

In respect of the area of Kirkburton the following statement shall be added:

Path No.	Map Reference	Description of Route	Nature of Surface	Approximate Length (M)	Width (M)	General
256	SE 11 SE	Restricted byway known as Moor Lane at Farnley Tyas some 685 metres in length commencing at the eastern end of Manor Road west of Ash Croft and leading southerly for some 60 metres then southwesterly for some 625 metres to join Farnley Road opposite Farnley Mill.	Tarmac Pasture Earth/Stone Roughly metalled	25 470 130 60	Varying width as shown excluded from the adjacent hereditaments on the 1910 Finance Act map (IR 134/6/72).	

Map - Kirklees Council (Kirkburton 256 - Moor Lane) Definitive Map Modification Order 2024




Legend

- Restricted byway to be added (A-B)
- Recorded public bridleway
- Recorded public footpath

Map prepared on:
02/01/2024

Scale:
1:2500 @A3

© Crown Copyright
and database right
2024.
Ordnance Survey
AC0000851069



Dated 19th January 2024

**WILDLIFE AND COUNTRYSIDE ACT 1981
KIRKLEES COUNCIL
(KIRKBURTON 256 – MOOR LANE)
DEFINITIVE MAP MODIFICATION ORDER 2024**

**Kirklees Council
Legal Services
PO Box 1720
Huddersfield
HD1 9EL**